

**FORM - A**

Form for seeking prior approval of Central Government under section 2 of the Forest(Conservation) Act,1980 for  
Diversion of fresh forest area

**PART - I**

(To be filled up by User Agency)

**A. General Details****A-  
1. Project Details**

(i). **Proposal No. :** FP/OR/Others/26300/2017

(ii). **Name of Project for which Forest Land is required :** Development of Outer Harbour, Inner Harbour including Western Dock & Mechanization of existing Operational berths by M/s Paradip Port Trust, Odisha

(iii). **Short narrative of the proposal and Project/scheme for which the forest land is required :**  
The expansion, modernization of Paradip Port in comparative for handling cape size vessels and mechanization of age old manually operated berths are proposed with an objective of increasing the present cargo handling capacity of 93.6 MTPA to 173.6 MTPA.

(iv). **State :** Orissa

(v). **Category of the Project :** Others

(vi). **Shape of forest land proposed to be diverted :** Hybrid

(vii). **Estimated cost of the Project(Rupees in lacs) :** 1274380

(viii). **Total Area of Forest Land proposed for diversion(in ha.):** 75.635

(ix). **Non-Forest Land required for this project(in ha.):** 23.9

(x). **Total period for which the forest land is proposed to be diverted(in years):** 99

**A-  
2. Details of User Agency**

(i). **Name :** PARADIP PORT TRUST

(ii). **Address1 :** ADMINISTRATIVE BUILDING PARADIP PORT TRUST PARADIP

(iii). **Address2 :** NIL

(iv). **State :** Orissa

(v). **District :** Jagatsinghapur

(vi). **Pin :** 754142

  
**Chief Engineer**  
**Paradip Port Trust**

- (vii). Landmark : NEAR KENDRIYA VIDYALAYA, PARADIP
- (viii). Email address : ce@paradipport.gov.in
- (ix). Landline Telephone No. : 6722-222026
- (x). Fax No. : 6722-222351
- (xi). Mobile No. : 9437492705
- (xii). Website (if any) : www.paradipport.gov.in
- (xiii). Legal status of User Agency : Central Government

A-  
3. Details of Person Making Application

- (i). First Name: KOTHAPALLI
- (ii). Middle Name: RAMACHANDRA
- (iii). Last Name: RAO
- (iv). Gender: Male
- (v). Designation: CHIEF ENGINEER
- (vi). Address 1: ENGINEERING DEPARTMENT ADMINISTRATIVE BUILDING PARADIP PORT TRUST PARADIP
- (vii). Address 2: NIL
- (viii). State: Orissa
- (ix). District: Jagatsinghapur
- (x). Tehsil: Kujang
- (xi). Pin: 754142
- (xii). Landmark: NEAR KENDRIYA VIDYALAYA, PARADIP
- (xiii). Email Address: ce@paradipport.gov.in
- (xiv). Landline Telephone No.: 6722-222026
- (xv). Fax No.: 06722222351
- (xvi). Mobile No.: 9437492705

  
Chief Engineer  
Paradip Port Trust

(xvii). Copy of documents in support of the competence/authority of the person making this application to make application on behalf of the User Agency:

### B. Details of land required for the Project

B- Details of proposal seeking prior approval of Central Government under the Act for  
1. diversion of forest land for the Project already submitted in the past

List of proposal submitted in Past							
S.no	Proposal Status.	Proposal No.	Moef File No.	Area Proposed for Diversion(Ha.)	Area Diverted(Ha.)	Date of In-Principle Approval	Date of Final Approval
NIL							

B-  
2. Details of forest land proposed to be diverted

B-2.1 Details of Divisions involved

Details of Divisions involved			
S.no	Division Name	Forest Land(ha.)	Non-Forest Land(ha.)
1.	Rajnagar WL	75.635	23.9

B-2.2 Details of Districts involved

District wise breakup			
S.no	District Name	Forest Land(ha.)	Non-Forest Land(ha.)
1.	Jagatsinghapur	75.635	23.9

B-2.3 Village wise breakup

Villages wise breakup			
S.no	Village	Forest Land(ha.)	Non-Forest Land(ha.)
1	Sandhakud	75.635	23.9

B-2.4 Component wise breakup

Component wise breakup			
S.no	Component	Forest Land(ha.)	Non-Forest Land(ha.)
1	Transport Corridor for Outer harbour.	21.385	1
2	Stack Yard	54.25	22.9


### C. Maps of forest land proposed to be diverted

Division 1. : Rajnagar WL
(i). Area of forest land proposed to be diverted(in ha.) : 75.635


*Rajendra*  
Chief Engineer  
Paradip Port Trust


(ii). : Hybrid


(a). No. of patches : One

Patch wise details		
Patch No.	Area of Patch(in ha.)	Kml File of Patches
1.	54.25	 <a href="#">View File</a>

(b). No. of Segments : One

Segment wise details		
Segments	Segment Area(in ha.)	Kml File of Segments
1.	21.385	 <a href="#">View File</a>

(iii). Copy of Survey of India Toposheet indicating boundary of forest land proposed to be diverted: 

(iv). Scanned copy of the Geo-referenced map of the forest land proposed to be diverted prepared by using GPS or Total Station: 

D. Justification for locating the Project in forest land and details of alternatives examined:

(i). Copy of note containing justification for locating the Project in forest land: 

(ii). Whether a copy of map indicating location of alternative examine is required to be provided:  
No

(a). Reason for not providing such map Hybrid Project

E. Employment likely to be generated

(i). Whether the Project is likely to generate employment?: Yes

(ii). Permanent/Regular Employment(Number of persons): 1375


(iii). Temporary Employment(Number of person-days): 2000


F. Displacement of People due to the Project, if any.

(i). Whether Project involves displacement?: No

G. Details of Cost-Benefit analysis for the Project

(i). Whether the Project requires Cost-Benefit analysis?: Yes

(a). Copy of Cost-Benefit analysis: 

  
Chief Engineer  
Paradip Port Trust

H. Status of Environmental Clearance

(i). Whether the Project requires Clearance under the Environment (Protection) Act 1986 ? : Yes

(a). Status of the Environmental Clearance to the Project: EC under process

(ii). Environmental Clearance File No.: NIL

I. Status of Wildlife Clearance

(i). Whether the Project or a part thereof is located in any Protected Area or their Eco sensitive zone? : No

J. Applicability of special provisions governing Scheduled Areas

(i). Whether the Project or a part thereof is located in a Scheduled Area? : No

K. Status of settlement of rights under the Forest Rights Act, 2006 on the forest land proposed to be diverted

(i). Whether the process for settlement of Rights under the Forest Rights Acts 2006 on the forest land proposed to be diverted has been completed? : No


L. Details of land identified for Compensatory Afforestation

(i). Whether non-forest or Revenue forest land is required to be provided by User Agency?: No

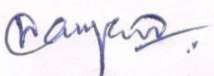
(ii). Whether the area of non-forest land or Revenue forest land required to be provided by User Agency for raising Compensatory Afforestation is less than area of forest land proposed to be diverted ? : No

(iii) . Reason for not providing Non-Forest Land: Central Govt. Project

Additional information Details

Documents		
S.No	Documents	Remarks
1		Project Description

Print page

  
**Chief Engineer**  
**Paradip Port Trust**